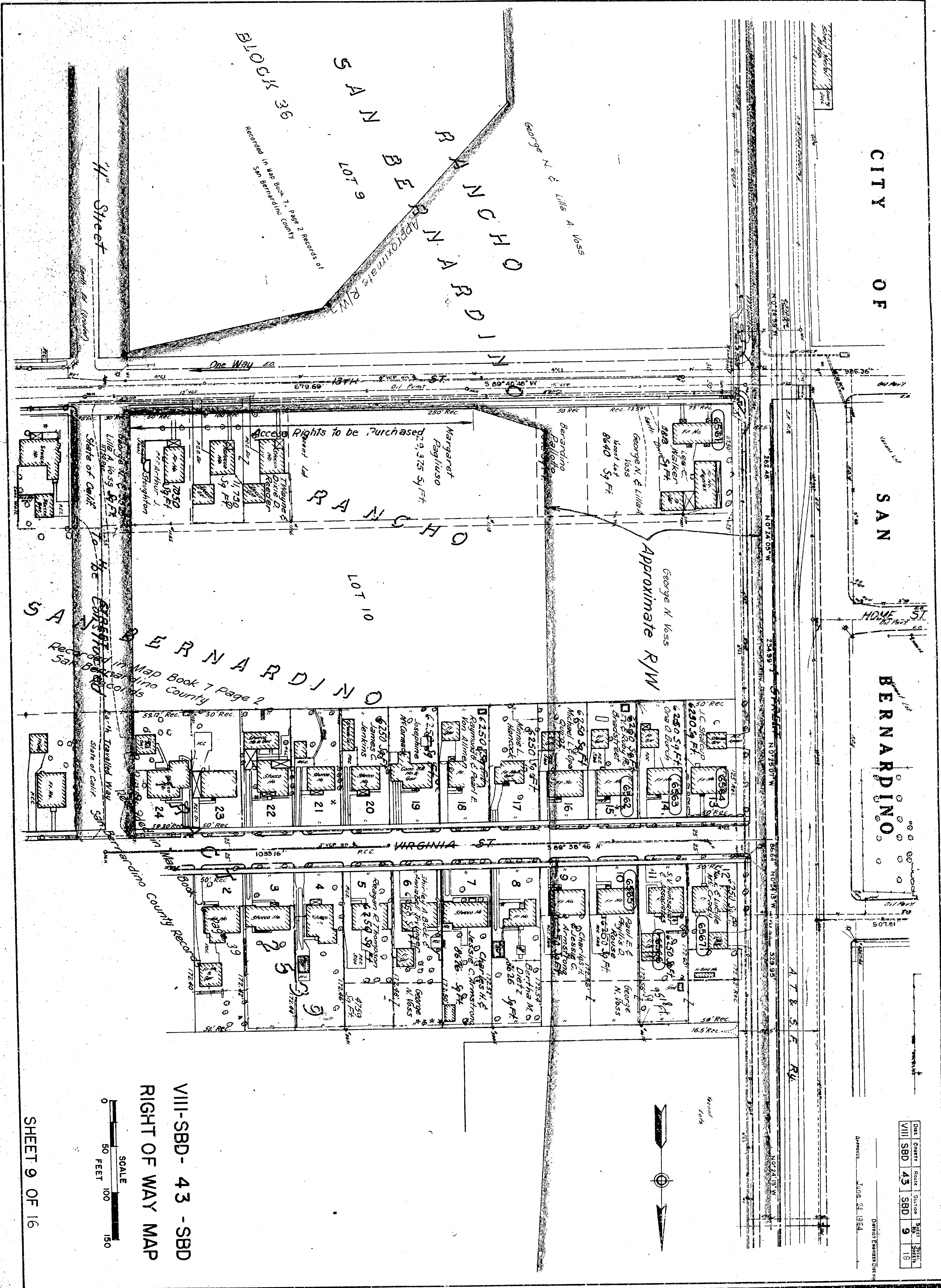


CITY OF

SAN

BERNARDINO



SAN BERNARDINO RANCH
 LOT 9
 Block 39
 Records in Map Book 7, Page 2, Records of San Bernardino County

SAN BERNARDINO RANCH
 LOT 10
 Records in Map Book 7 Page 2, Records of San Bernardino County

DATE CHECKED: 1954
 VIII SBD 43 SBD 9 15

VIII-SBD-43-SBD
 RIGHT OF WAY MAP
 SCALE
 0 50 FEET 100 150

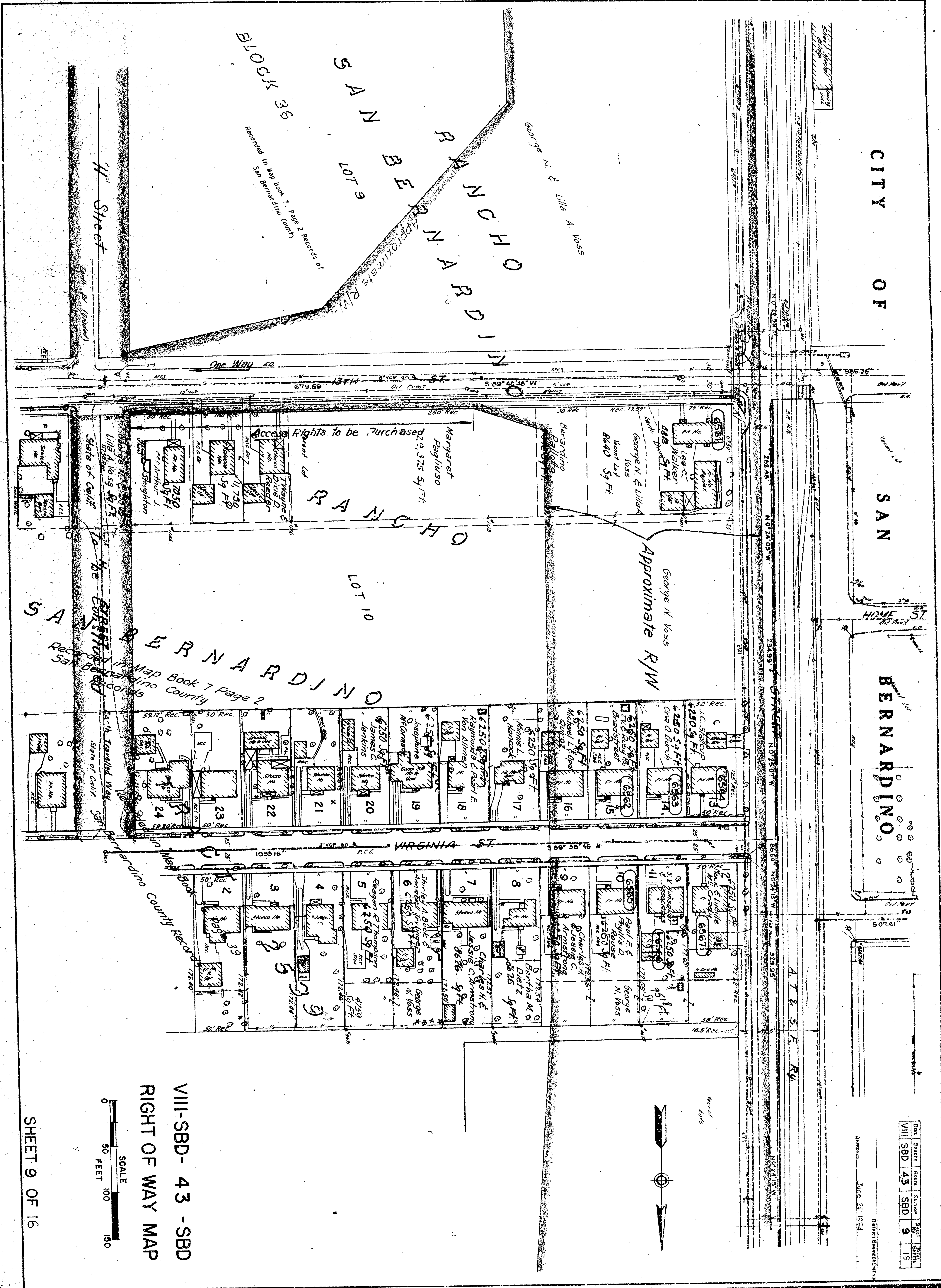
SHEET 9 OF 16

CITY OF

SAN

BERNARDINO

DATE CHECKED: 1984 JUN 21 1984
VIII SBD 4.3 SBD 9 15



VIII-SBD- 4.3 -SBD
 RIGHT OF WAY MAP
 SCALE
 0 50 FEET 100 150

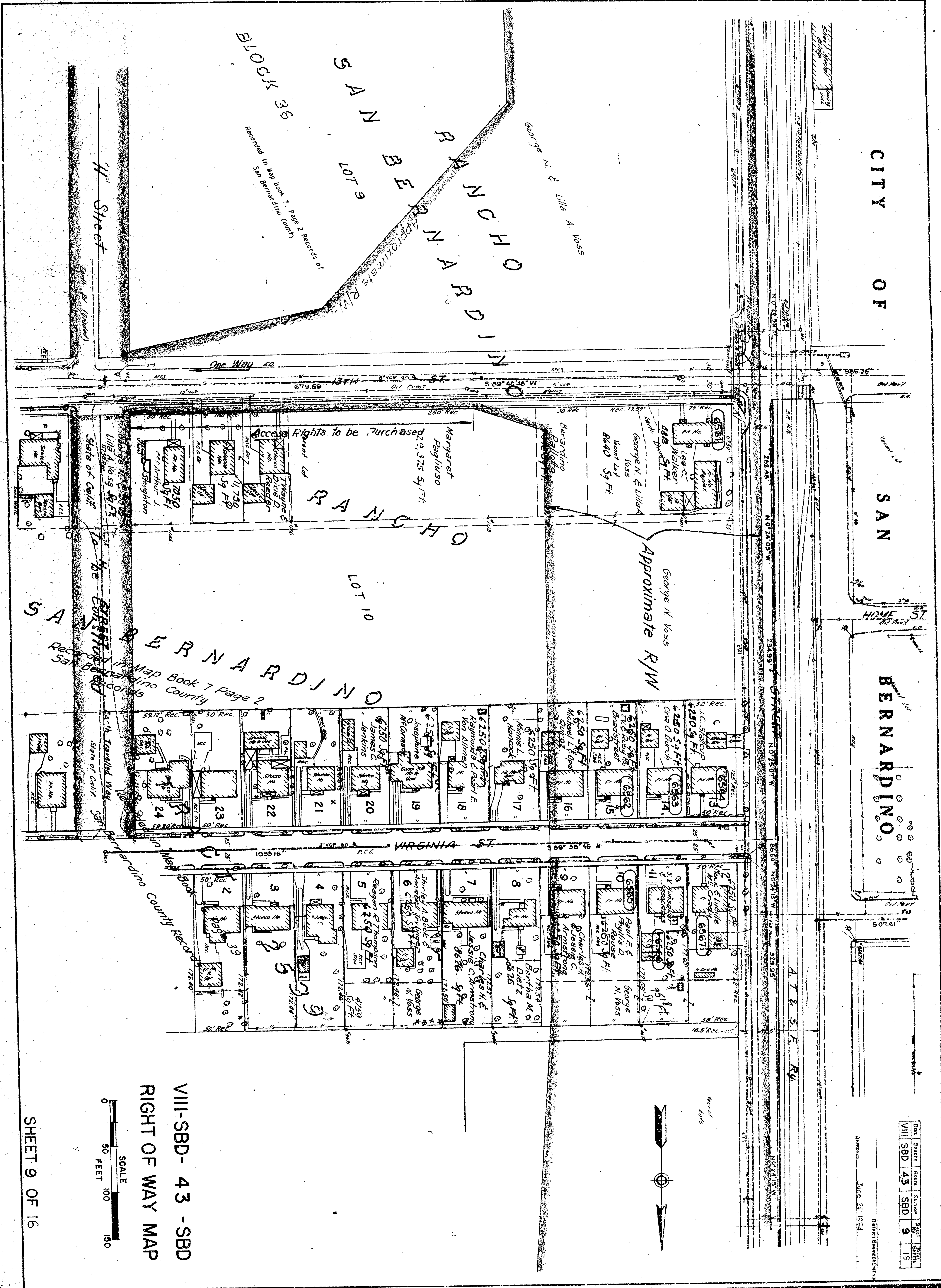
SHEET 9 OF 16

CITY OF

SAN

BERNARDINO

CITY ENGINEER
APPROVED
JUL 24 1954



SAN BERNARDINO RANCH
LOT 9
Records in Map Book 7, Page 2, Records of San Bernardino County

SAN BERNARDINO RANCH
LOT 10
Records in Map Book 7 Page 2, Records of San Bernardino County

VIII-SBD-43-SBD
RIGHT OF WAY MAP
SCALE
0 50 FEET 100 150

SHEET 9 OF 16